



Fla. Man does spring break


Owner: Randi

Edits: Kate

Final check: Mrak

1. Flyboarding

Photo

 Flyboarding.jpg Shutterstock

Link to

Miami

Coordinates from **Google Maps**

25.726667028698966, -80.23648188234883

Google Maps:

<https://goo.gl/maps/E945m8AykKfv6rbk7>

Description

These jetpack-like gizmos don't come with J.A.R.V.I.S., but you'll still feel like Iron Man hovering over the Atlantic on a flyboard. Evade alien ships and fight Thanos's henchmen while soaking up Miami sea and sun. Who knows, you might save the world someday!

Alerts



Fla. Man: using gators as waterskis is not a good bargain version

Website


<https://www.miamiwatersports.com/>

Instagram

<https://www.instagram.com/explore/tags/flyboarding/>

2. Desert ATVs

Photo

 Desert ATVs.jpg Shutterstock

Link to

Las Vegas

Coordinates from **Google Maps**

36.10498532639296, -115.18536987665745

Google Maps:

<https://goo.gl/maps/EDGoCy5fP5Tx8Pyi7>

Description

Some people come to Vegas to get drunk and lose all their money, but the adventurous ones hop on an ATV tour and kick up some rooster tails in the Mojave Desert. No need to drive out yourself: the tour includes a shuttle to a private trail where you can vroom to your heart's content.

Alerts/safety info (when relevant)

🦮 Fla. Man: the desert's fine, but keep your ATV off the highway

Website


<https://lasvegasatvs.com/>

Instagram

<https://www.instagram.com/explore/locations/594992832/las-vegas-atv-tours/>

3. Xtreme Cancún

Photo

 Shutterstock

Link to

Yucatán

Coordinates from Google Maps

20.87486852685541, -87.07886559044984

Google Maps:

<https://goo.gl/maps/RofPp7UESimbd8h9A>

Description

Kick your vacay up a notch by leaving the resort for some adrenaline-pumping outdoor adventures: horseback riding, four-wheeling, ziplining, snorkeling, and cliff jumping into a cenote are all on the table. Pick one or do 'em all for a spring break you'll actually remember (as long as you don't enjoy Cancún TOO much).

Alerts/safety info (when relevant)

🦮 Fla. Man: don't give coke to a coati or let it drive an ATV, and definitely not both

Website

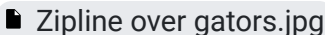
<https://extremeadventurecancun.com/en/>

Instagram

<https://www.instagram.com/explore/locations/583546657/extreme-adventure-cancun/>

4. Zipline over gators

Photo

 Shutterstock

Link to

New Orleans

Coordinates from Google Maps

30.1069525818596, -90.4284414442357

Google Maps:

<https://goo.gl/maps/jPbwjYt1T3aPygcV7>

Description

Fly like a high raccoon over the cypress swamp 'round N'awlins to catch scenic views from sky bridges and glimpse gators, snakes, and turtles. They're not likely to snap at you as you zip past (or are they?), but you can hum the Indiana Jones theme if you want.

Alerts/safety info (when relevant)

 Fla. Man: do not attempt to wrassle any gators

Website

<https://www.zipnola.com/>

Instagram

<https://www.instagram.com/explore/locations/109254550708634/zip-nola/>

5. Fly like Maverick

Photo

<https://www.instagram.com/p/Bk5u9Hdn8ZR/> @skycombatace

Link to

San Diego

Coordinates from Google Maps

32.82498850608714, -116.97457652622877


Google Maps:

<https://goo.gl/maps/3U7gfvpodvFNQbnU9>

Description

A daredevil's wet dream: this aerobic flying experience puts YOU in the pilot's seat, and whew, that'd take anyone's breath away. You'll have backup from a certified instructor, and flying stunts or simulated combat is a sure way to impress your personal Charlie (or Iceman, yum).

Alerts/safety info

 Fla. Man: keep your hands out of your pants while flying

Website

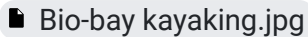
<https://www.skycombatace.com/locations/san-diego-california>

Instagram

<https://www.instagram.com/explore/locations/1014945203/sky-combat-ace-san-diego/>

6. Bio-bay kayaking

Photo

 iStock

Link to

San Juan, PR

Coordinates from Google Maps

18.365178910152217, -65.6255797849579

Google Maps:

<https://goo.gl/maps/ofYQrRgLCXkNFT2b9>

Description

Either a wizard school dropout lives in Fajardo, or the plankton in this Puerto Rican "bio-bay" played *Fallout 4* and thought a Glowing Sea was a grand idea. Join a kayak tour of Laguna Grande to learn the real story and watch the water turn electric blue at the stroke of your oar.

Alerts/safety info (when relevant)

 Fla. Man: don't drink the glow-water; you'll only light up a toilet

Website

<https://kayakingpuertorico.com/home/tours/bio-bay-kayak-tour/>

Instagram

<https://www.instagram.com/explore/locations/311658940/bio-bay-laguna-grande/>

7. Shark diving

Photo

 Shutterstock

Link to

Oahu

Coordinates from Google Maps

21.59274829369651, -158.10497169136983


Google Maps:

<https://goo.gl/maps/mecqSyhm9f4vyGFh7>

Description

Let Luca Brasi sleep with the fishes; you're in Oahu, so swim with Jaws. All you need is a snorkel mask and a swimsuit to get up close and personal with Galapagos and sandbar sharks. Some tours on the island ditch the cage, but we recommend staying behind bars – for the sharks' protection, you apex predator.

Alerts/safety info (when relevant)

 Fla. Man: sharks are for looking, not punching

Website


<https://sharktours-hawaii.com/>

Instagram

<https://www.instagram.com/explore/locations/229020362/north-shore-shark-adventures/>

8. Waterfall hunting

Photo

 Waterfall hunting.jpg Shutterstock

Link to

Great Smoky Mountains NP

Coordinates from Google Maps

35.61305264654461, -83.55312745221586


Google Maps:

<https://goo.gl/maps/7wDJqaJ5VGGiCxWR6>

Description

When the Blue Ridge Mountains shed their winter coats and wildflowers blanket the hills, the waterfalls of the Smokies are on full blast – and it's open season on the species *Aqua cascadia*. Pack your hiking gear and clean your camera lens, because this supercharged herd ain't thinning itself.

Alerts/safety info

 Fla. Man: do not literally hunt the waterfalls

Website

<https://www.nps.gov/grsm/index.htm>

Instagram

<https://www.instagram.com/explore/locations/330936715/great-smoky-mountains-national-park/>